
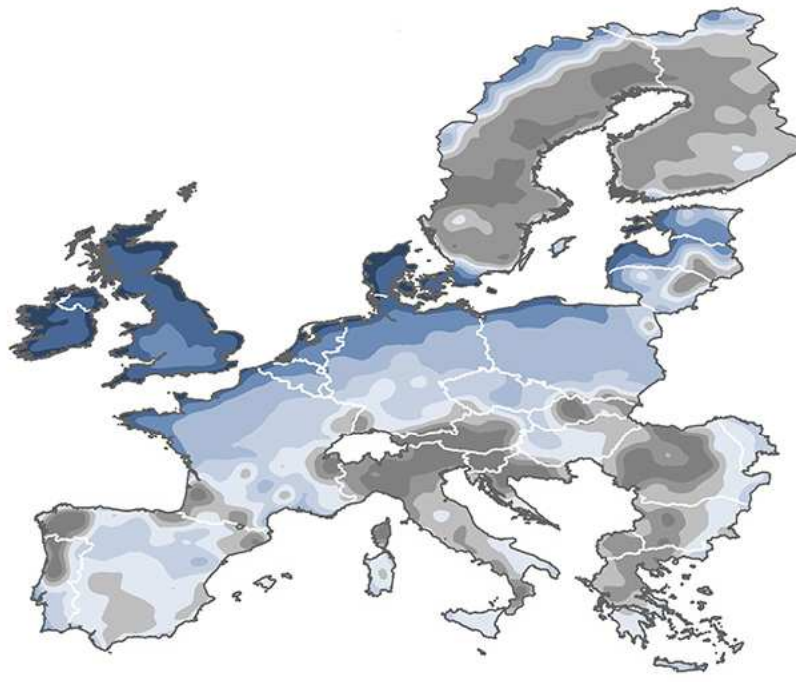


Dii Wind Map February 2014




Comparing the on-shore wind market of the European Union with the Middle East and North Africa (MENA)



EU 28 MEMBER STATES


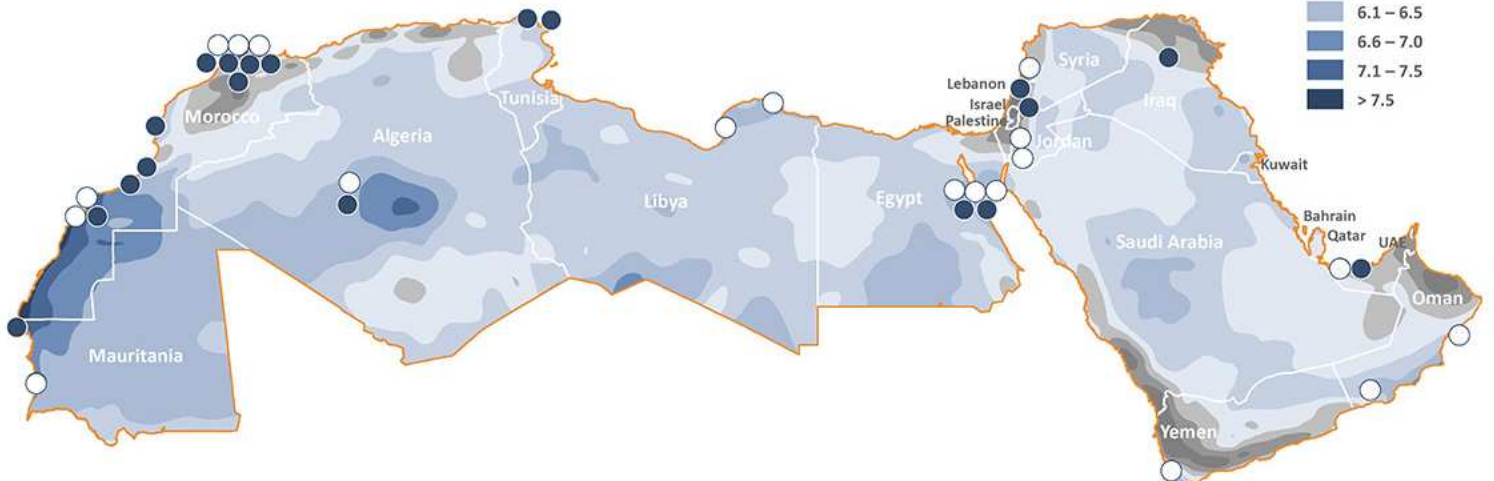
508 **4.38km²** **110.7GW** **12%** **168** **176** **5.37m/s** **38%**



321 **11.26km²** **1.4GW** **1%** **3** **1** **5.64m/s** **31%**

MENA 18 COUNTRIES

● Projects in operation
○ Projects under development



Notes: The country borders shown on this map do not imply official endorsement or acceptance by Dii GmbH; For the calculation of "No. of wind turbines per 1 million people" and "No. of wind turbines per 10,000km²" an average wind turbine size of 1.3MW is assumed; Restricted sites include protected areas (e.g. wildlife parks) and non-suitable sites such as sand dunes and areas with a slope greater than 20%. Listed RE projects are non-off-grid projects with a capacity equal or above 1MW. Projects are only included when they are operational, under construction and/or if they have already been awarded and suppliers were chosen; COD = Commercial Operation Date.
Sources: MERRA (Wind speed); UN-Population Division (Population); Dii (Area); EWEA, Dii (Wind capacity, Wind capacity share); Dii (Average wind speed, Restricted sites)